

Directions and Parking Information for Chichester Harbour Events

Bosham Car Park



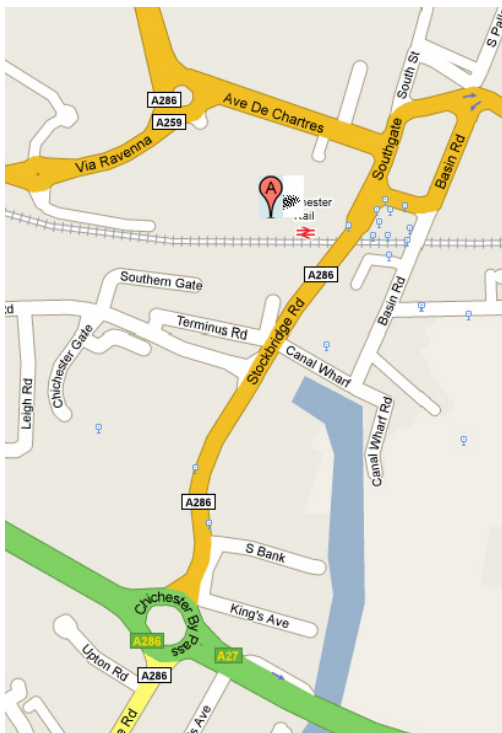
Directions: From the A259 turn south from the roundabout north of the village, into Delling Lane. At the T-junction turn right and follow the road until you see the Craft Centre on your right. The car park is on the left.

Parking: This is a pay & display car park.

Postcode Reference*: PO18 8HY

Public Transport: Service 56 - The bus stop is in the car park.

Chichester Railway Station



Directions: From the A27 Stockbridge roundabout, turn north into Chichester on Stockbridge Road. The railway station is about 1/4 mile on this road.

Parking: Pay & display car parks on both sides of the station. Alternatively there is a multi-storey pay and display car park in Avenue de Chartres with a footpath directly to the station. The meeting point is on the south side of the station.

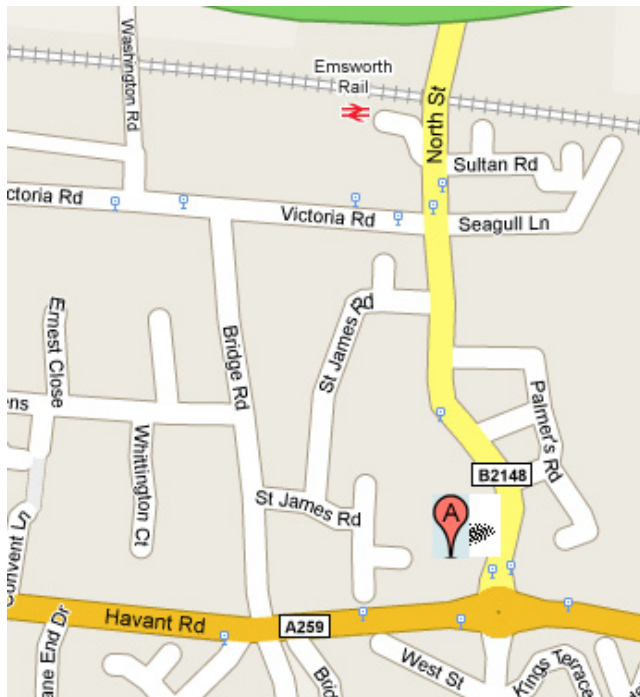
Postcode Reference*: PO19 8DL

Public Transport: Most trains stop at Chichester Station. The central bus station is across the road from the railway station. Bicycle racks are available at the railway station.

*the postcodes provided can be used with your satnav or on mapping software such as maps.google.co.uk/maps. The postcode will point you in the right direction but may not be an exact match for the meeting location.

Directions and Parking Information for Chichester Harbour Events

Emsworth Museum



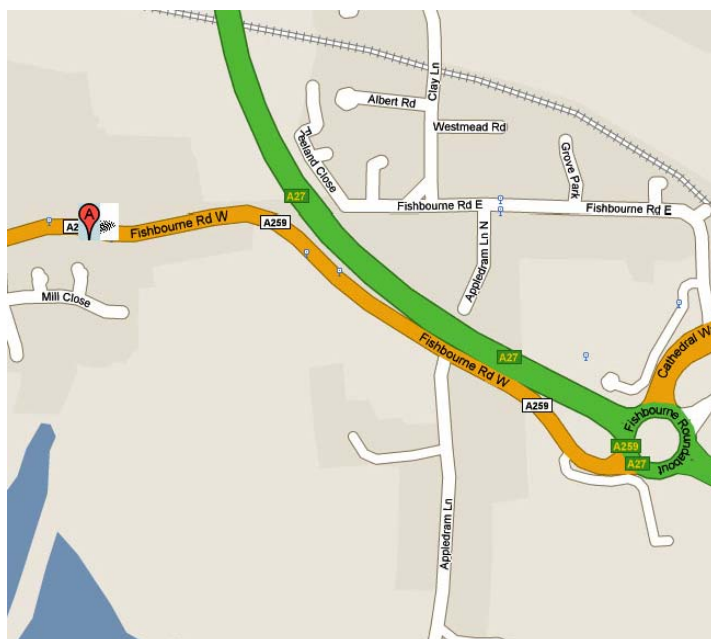
Directions: From the A259 turn north at the Emsworth village roundabout. The Museum is a few yards up on the left. The front door is on the side of the fire station building, the museum is upstairs.

Parking: Pay & display car park by the museum. If full there is another car park in Palmer's Road.

Postcode Reference*: PO10 7DD

Public Transport: see above

Fishbourne Parish Church



Directions: From the A27 Fishbourne (Tesco) roundabout, take the Fishbourne exit onto the A259. After a ¼ mile, look out for the sign to the church on the south side of the road, (near the junction for Apuldram) note the church is not visible from the road.

Parking: Free car parking.

Postcode Reference*: PO19 3JJ

Public Transport: Services 56, 600 and 700 stop very close to the church.

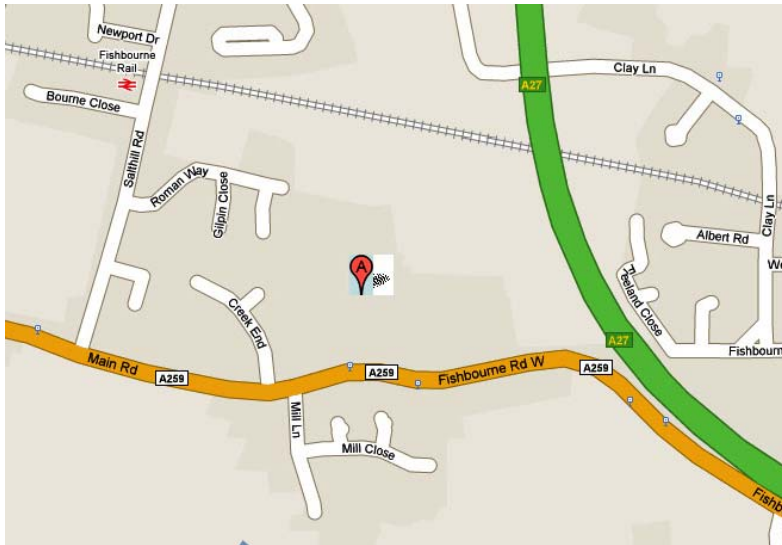
Cycling: cycle posts sponsored by The Friends of Chichester Harbour

are situated in the church car park.

*the postcodes provided can be used with your satnav or on mapping software such as maps.google.co.uk/maps. The postcode will point you in the right direction but may not be an exact match for the meeting location.

Directions and Parking Information for Chichester Harbour Events

Fishbourne Roman Palace



Directions: From the A27 Fishbourne (Tesco) roundabout, take the Fishbourne exit onto the A259. After $\frac{3}{4}$ mile turn right into Salthill Road and then right into Roman Way. The Palace is at the end of Roman Way.

Parking: Free car parking in the museum car park.

Postcode Reference*:
PO19 3QR

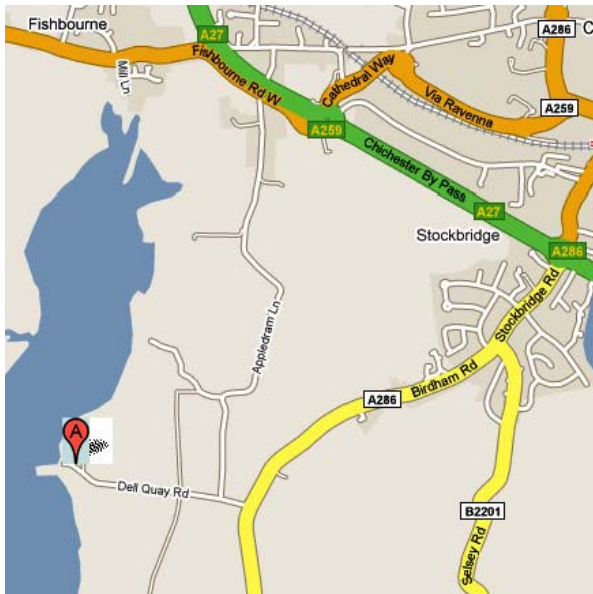
Public Transport: Services

56, 600 and 700 stop on the A259. It is about a 10 minute walk up Salthill Road and into Roman Way to reach the Palace.

*the postcodes provided can be used with your satnav or on mapping software such as [maps.google.co.uk/maps](https://www.google.co.uk/maps). The postcode will point you in the right direction but may not be an exact match for the meeting location.

Directions and Parking Information for Chichester Harbour Events

Harbour Education Centre, Dell Quay



Directions: From the A27 turn south at the Stockbridge Roundabout towards the Witterings. After 1¼ miles, turn right to Dell Quay and follow the road to the end. Once parked, walk past the pub and onto the Quay. The Education Centre is the last building on the left.

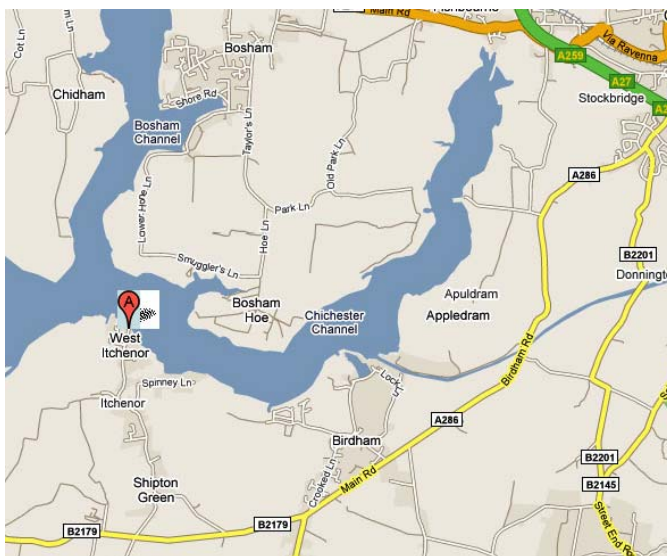
Parking: Free roadside parking – do not park in the pub car park. Note at high tide this road can be busy with parking for the Sailing Club. Please allow enough time to walk down to the Education Centre. Disabled parking is possible on the Quay, please call 01243 512301 in advance to arrange access pass the barrier.

Postcode Reference*: PO20 7EE

Public Transport: Services 52 and 53 stop on the A286 near the Dell Quay Road. It is

about a 15 minute walk along Dell Quay Road to reach the Education Centre.

Harbour Office, Itchenor (also for Solar Heritage)



Directions: From the A27 turn south onto the Stockbridge Roundabout towards the Witterings. Continue along the A286, pass the petrol station at Birdham then 2nd exit to West Wittering at the mini roundabout. After ¼ mile turn right towards Itchenor and follow the road for about 1½ miles, look for the car park signposted on the left. From the car park walk back to the main village road, turn left and continue to the waterside.

The Harbour Office is the last building on the left. For the Solar Heritage please meet here 15 minutes before departure.

Parking: You will need 2 hours parking for a Solar Heritage trip. During the winter you may find free parking on the road side. (Limited to 1 hour in the summer).

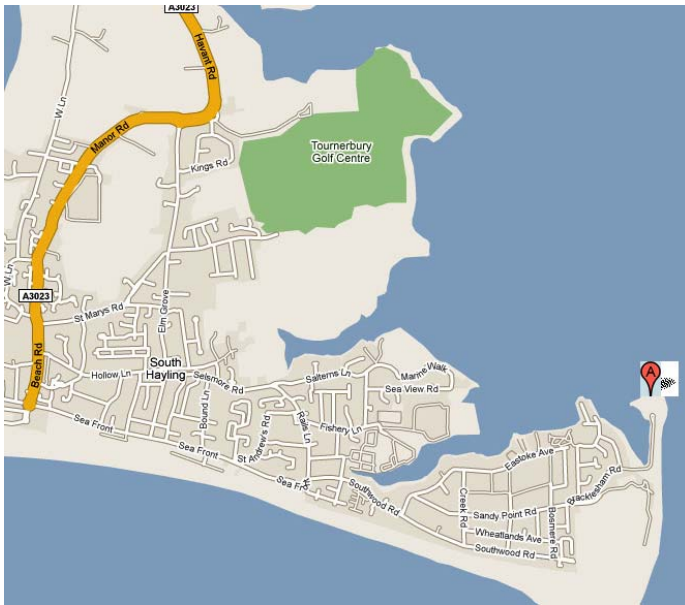
Postcode Reference*: PO20 7AW

Public Transport: Services 52 and 53 stop on the A286 near the road to Itchenor. It is a ½ hour walk down the road to the Harbour Office. Please note there are no pavements.

*the postcodes provided can be used with your satnav or on mapping software such as [maps.google.co.uk/maps](https://www.google.co.uk/maps). The postcode will point you in the right direction but may not be an exact match for the meeting location.

Directions and Parking Information for Chichester Harbour Events

RNLI Station, Hayling Island



Directions: Take the A3023 (Havant road) sign posted Hayling Island from the A27. Proceed on the A3023 over Langstone bridge to a roundabout (approx 3.25 miles).

At the roundabout take the first exit left to Mengham / Eastoke (Church Road). Drive straight through Mengham village (Elm Grove) to the seafront (approx 1 mile).

At the T-junction on the seafront turn left to Sandy/Eastoke end, then drive along the seafront for approx 0.25 mile. The road curves to the left, take the first right on the bend into Southwood Road.

Drive to the end of Southwood Road until you come to a dead-end sign

(approx 1 mile).

Turn left here into Bosmere Road. Drive along Bosmere Road and at the T-junction turn right into Sandy Point Road then take the first left into Bracklesham Road. You will find the Hayling Island Sailing Club (HISC) entrance gate which is shared with the RNLI about 0.25 mile along Bracklesham Road.

Parking: Free car parking next to the Lifeboat Station by kind permission of the RNLI. (Please note parking is only for events).

Postcode Reference*: PO11 9SL

Emsworth (for Solar Heritage, Terror and Emsworth Square)



Parking: Pay & display car parks in the village in South Street, North Street and a free car park in Bridge Road. For Solar Heritage you will need parking for 2 hours and for Terror 3 hours.

Postcode Reference*: PO10 7AQ (Emsworth Square)

Public Transport: Services 600, 700 and 11. Travelling from the east the bus stop is in Emsworth Square. From the West it stops on the A259; cross using the pedestrian underpass and walk down North Street to the Square. The railway station is in North Street about a 5 minute walk to the Square. Use the underpass as above. Check that your train does stop at Emsworth as the main stations are Havant and Chichester.

Meeting for Solar Heritage and Terror: walk down South Street and onto The Promenade also known as the Quay Wall. Meet by the public jetty, halfway along the Promenade, 15 minutes before departure.

*the postcodes provided can be used with your satnav or on mapping software such as maps.google.co.uk/maps. The postcode will point you in the right direction but may not be an exact match for the meeting location.