

E 474500

W 00 56.00

E 475500

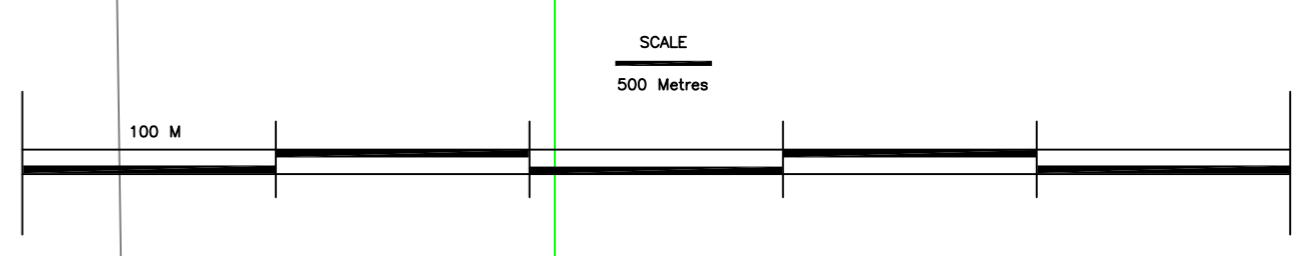
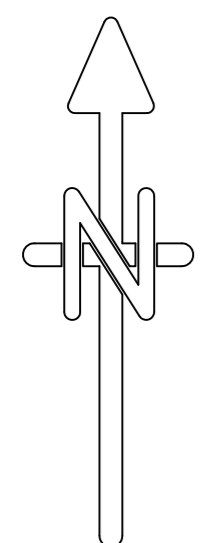
V 00 56.50

Sheet 2

Eastoke Beacon


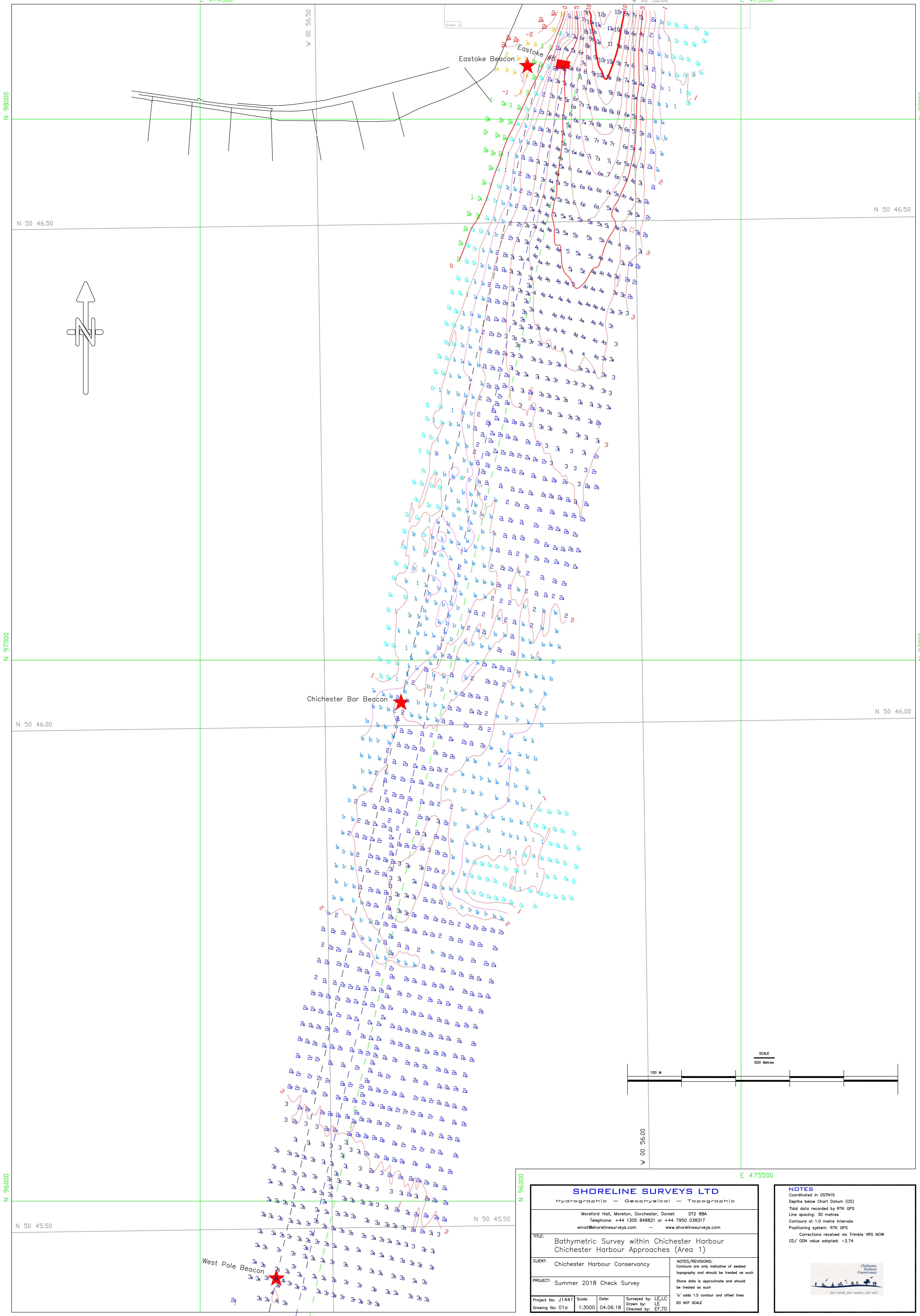
Chichester Bar Beacon

West Pole Beacon



<b>SHORELINE SURVEYS LTD</b> Hydrographic - Geophysical - Topographic			
Moreford Hall, Moreton, Dorchester, Dorset DT2 8BA Telephone: +44 1305 848621 or +44 7950 038317 email@shorelinesurveys.com www.shorelinesurveys.com			
TITLE: Bathymetric Survey within Chichester Harbour Chichester Harbour Approaches (Area 1)			
CLIENT: Chichester Harbour Conservancy		NOTES/REVISIONS: Contours are only indicative of seabed topography and should be treated as such Shore data is approximate and should be treated as such "o" adds 1.5 contour and offset lines DO NOT SCALE	
PROJECT: Summer 2018 Check Survey	Project No: J1441	Scale: 1:3000	Date: 04.06.18
	Drawn by: LE	Surveyed by: L.E.L.C	Checked by: E.F.T.D

**NOTES**  
Coordinated in OSTN15  
Depths below Chart Datum (CD)  
Tidal data recorded by RTK GPS  
Line spacing: 30 metres  
Contours at 1.0 metre intervals  
Positioning system: RTK GPS  
Corrections received via Trimble VRS NOW  
CD/ ODN value adopted: -2.74

N 96000

N 98000

N 50 46.50

N 97000

N 50 46.00

N 96000

N 50 45.50

N 96000

N 50 45.50

N 96000

N 50 45.50

N 96000

W 00 56.50

E 474500

E 475500