









Salterns Way Cycle Route: Chichester - West Wittering

Pack a picnic and enjoy this virtually flat one-way ride from Chichester to the sandy beach at West Wittering. Much of the route is off-road using cycle paths that cross fields and countryside and touches the Chichester Harbour shoreline at Chichester Marina.

	19km (12 miles) one way		32m over the whole route
	1.5 hours one way, excluding breaks		Easy
	OS Explorer 120 or use OSmaps app		Avenue de Chartres, Chichester P019 8SJ, pay on exit or MiPermit
	Chichester Railway Station		Bicycle maintenance station at the Harbour Office, Itchenor, P020 7AW

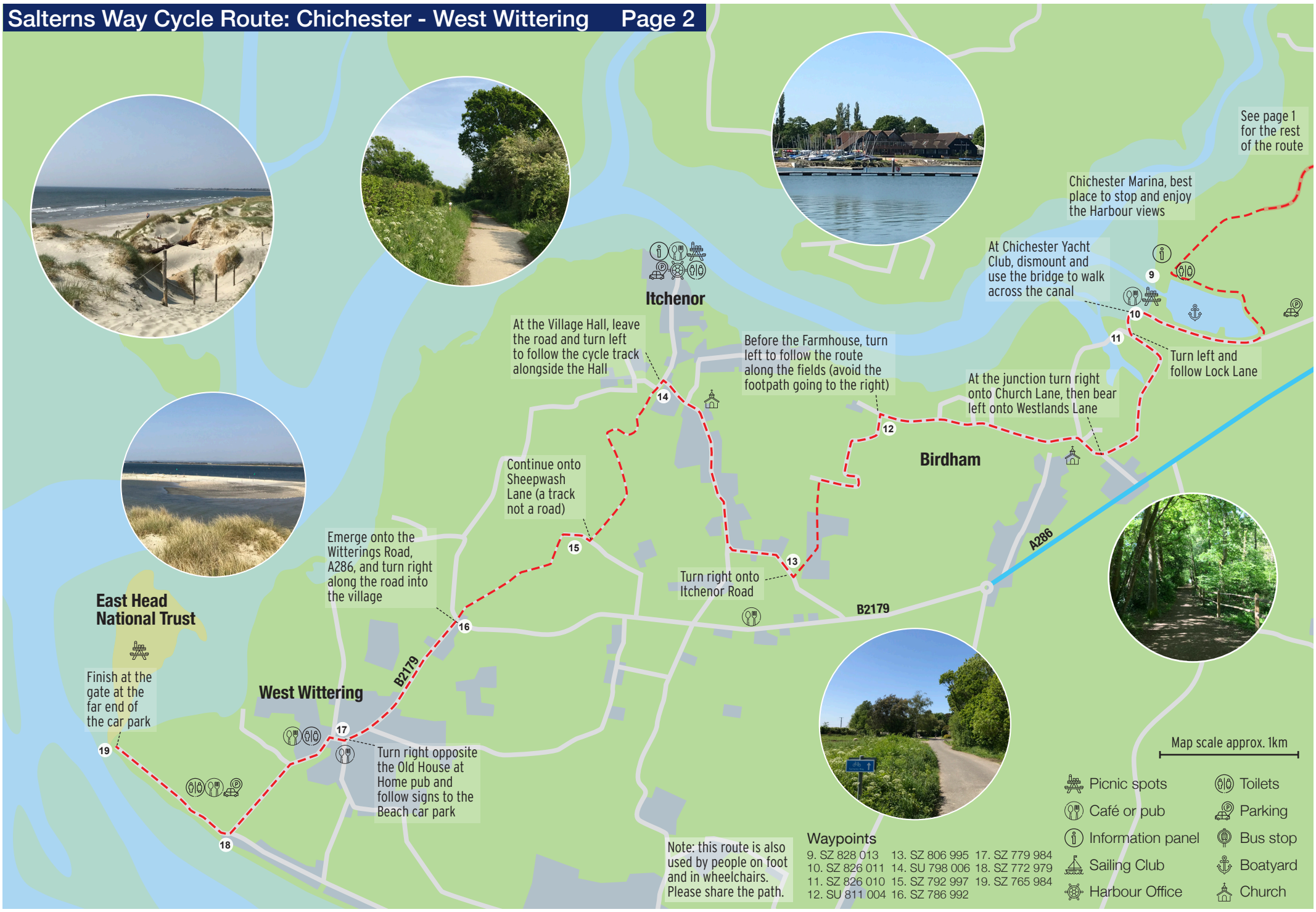


Waypoints

- | | | |
|---------------|---------------|----------------|
| 1. SU 860 048 | 5. SZ 843 040 | 9. SZ 828 013 |
| 2. SU 847 047 | 6. SZ 842 029 | 10. SZ 826 011 |
| 3. SU 842 047 | 7. SZ 842 027 | 11. SZ 826 010 |
| 4. SZ 843 045 | 8. SZ 840 027 | 12. SU 811 004 |



CHICHESTER HARBOUR CONSERVANCY



See page 1 for the rest of the route

Chichester Marina, best place to stop and enjoy the Harbour views

At Chichester Yacht Club, dismount and use the bridge to walk across the canal

Turn left and follow Lock Lane

At the junction turn right onto Church Lane, then bear left onto Westlands Lane

Before the Farmhouse, turn left to follow the route along the fields (avoid the footpath going to the right)

At the Village Hall, leave the road and turn left to follow the cycle track alongside the Hall

Continue onto Sheepwash Lane (a track not a road)

Emerge onto the Witterings Road, A286, and turn right along the road into the village

Turn right onto Itchenor Road

East Head National Trust

Finish at the gate at the far end of the car park

West Wittering

Turn right opposite the Old House at Home pub and follow signs to the Beach car park

Map scale approx. 1km

- Picnic spots
- Café or pub
- Information panel
- Sailing Club
- Harbour Office
- Toilets
- Parking
- Bus stop
- Boatyard
- Church

Waypoints

- 9. SZ 828 013
- 10. SZ 826 011
- 11. SZ 826 010
- 12. SU 811 004
- 13. SZ 806 995
- 14. SU 798 006
- 15. SZ 792 997
- 16. SZ 786 992
- 17. SZ 779 984
- 18. SZ 772 979
- 19. SZ 765 984

Note: this route is also used by people on foot and in wheelchairs. Please share the path.